



**FIRST AMENDED CONDITIONS, RESERVATIONS, RESTRICTIONS, AND  
PROTECTIVE COVENANTS AFFECTING TITLE TO ALL LOTS  
IN CENTERRA RIDGE SUBDIVISION, SECTION EIGHT, PHASE 1  
A SUBDIVISION LOCATED IN VANDERBURGH COUNTY,  
INDIANA, ACCORDING TO THE RECORDED PLAT THEREOF**

The undersigned, TSR, LLC, an Indiana limited liability company, being the developer (hereinafter the "Developer") of all lots and lands comprising the recorded subdivision known and designated as Centerra Ridge Subdivision, Section Eight, Phase 1, as per plat thereof, recorded in Plat Book T at page 196, as Instrument No. 2105R00024519 in the office of the Recorder of VANDERBURGH County, Indiana (hereinafter the "Subdivision") the legal description of which is attached hereto as Exhibit "A", and being the owner of one or more lots in Centerra Ridge Subdivision, does hereby make and adopt the following covenants, conditions, restrictions and reservations for the use and occupancy of the lots and lands comprising Section Eight, Phase 1 of Centerra Ridge Subdivision (sometimes hereinafter referred to as the "Restrictions"), which covenants, conditions, reservations and restrictions shall run with the land and shall be binding upon all owners of the lots and lands in Section Eight, Phase 1 of Centerra Ridge Subdivision and shall supersede all prior recorded covenants and restrictions pertaining to Section Eight, Phase 1 of Centerra Ridge Subdivision. The Developer and/or Porterfield Development, LLC may develop additional real estate to be included within Centerra Ridge Subdivision. As used herein, the term "Centerra Ridge Subdivision" shall include Centerra Ridge Subdivision, Section One, as per plat thereof recorded in Plat Book S at page 36, Section Two of Centerra Ridge Subdivision, as per plat thereof recorded in Plat Book T at page 11, Section Three of Centerra Ridge Subdivision, as per plat thereof recorded in Plat Book T at page 112, Section Four of Centerra Ridge Subdivision, as per plat thereof recorded in Plat Book T at page 113, Section Five of Centerra Ridge Subdivision, as per plat thereof recorded in Plat Book T at page 146, Section Six of Centerra Ridge Subdivision, as per plat thereof recorded in Plat Book T at page 173, and Section Eight, Phase 1 of Centerra Ridge Subdivision, as per plat thereof recorded in Plat Book T at page 196, as well as all other real estate which Porterfield Development, LLC or the Developer and/or any successors or assigns of Porterfield Development, LLC or Developer may plat and develop as additional sections of Centerra Ridge Subdivision including without limitation, all or any part of the real estate described on Exhibit "B" attached hereto and by this reference made a part hereof. It is recognized, however, that these Restrictions shall not necessarily identically apply to such other portion(s) of Centerra Ridge Subdivision as such portion is platted and developed, and Porterfield Development, LLC and the Developer expressly reserve the right to revise, correct, amend, delete or add to the Restrictions for such other portion(s) of Centerra Ridge Subdivision as Porterfield Development, LLC or the Developer may deem necessary in their sole discretion.

1. RESIDENTIAL LOTS; COMPLIANCE WITH LAWS. All lots in the Subdivision (hereinafter referred to collectively as "Lots" and individually as a "Lot") shall be known and described and used only for single family residential purposes. No use of any Lot or building in the Subdivision shall be in violation of the Vanderburgh County Zoning Code. Each Lot owner shall maintain his or her respective Lot in compliance with all laws, ordinances, and regulations, now or hereafter in effect, of all governmental authorities applicable to such Lot.

2. TYPE OF PERMITTED STRUCTURE. No structure shall be erected, altered, placed or permitted to remain on any Lot other than (i) one (1) single family dwelling, not to exceed two and one-half (2 ½) stories in height, exclusive of basements or walk-out basements, and a private attached garage for not less than two (2) cars nor more than three (3) cars, and either (ii) a yard barn which conforms to the requirements of Paragraph 17 of these Restrictions, or (iii) a detached garage or accessory building conforming with the requirements of this paragraph 2. No above ground swimming pools shall be permitted. All television and radio antennas, satellite dishes, swing sets, and play areas (including basketball goals) shall be placed in rear yards and, if deemed necessary or appropriate by the Developer, concealed from view by a privacy fence. Approval must be obtained from the Developer prior to installation of any television antenna, radio antenna or satellite dish, and no television antenna, radio antenna, or satellite dish, regardless of size, shall, under any circumstances, be mounted on the front of the home or anywhere on the side of the home which is on the front half of the home. Notwithstanding the foregoing, basketball goals shall be permitted in the driveway to the dwelling provided they are not attached to the dwelling and provided they are not placed in such a manner as to obstruct sidewalks or any public right-of-way. Basketball goals shall not be permitted in a public right-of-way or on sidewalks, front yards or side yards which are adjacent to public streets. Approval must be obtained from Porterfield Development, LLC, the original developer of Centerra Ridge Subdivision, prior to installation of any solar panels or solar collectors whether such items would be installed on a home or whether they would be placed elsewhere on a Lot. Neither solar panels nor solar collectors may be placed on the front of a home or in the front yard and no part of the installation may be visible above the roof line. Any proposed installations of solar panels and/or solar collectors shall be expected to maintain architectural harmony with the existing structures in Centerra Ridge Subdivision and be consistent with the overall general appearance of Centerra Ridge Subdivision. Until such time as all Lots in the Subdivision, including any future expansions of Centerra Ridge Subdivision have been sold by Porterfield Development, LLC and/or any successors or assigns of Porterfield Development, LLC as to any sections of Centerra Ridge Subdivision developed by someone other than Porterfield Development, LLC, and homes have been built on said Lots, the approvals provided in this paragraph 2 of these Restrictions must be obtained from Porterfield Development, LLC. At such time as all Lots in the Subdivision, including any future expansions of Centerra Ridge Subdivision have been sold by Porterfield Development, LLC and/or any successors or assigns of Porterfield Development, LLC as to any sections of Centerra Ridge Subdivision developed by someone other than Porterfield Development, LLC, and homes have been built on said Lots, the rights of Porterfield Development, LLC under this paragraph 2 shall pass to the Homeowners Association consisting of the owners of Lots within Centerra Ridge Subdivision.

The requirements for any detached garage or accessory building shall be as follows:

- (i) The exposed foundation of any detached garage or accessory building erected on a Lot shall be constructed with a brick, stone, or stucco veneer.
- (ii) The exterior veneer of any detached garage or accessory building must be constructed of brick, stone or stucco veneer.
- (iii) Such detached garage or accessory building shall contain a maximum of 160 square feet and shall not exceed 12 feet 8 inches in width or 12 feet 8 inches in length.
- (iv) The total square footage of the dwelling constructed on the lot and any detached garage or accessory building may not exceed the coverage requirements under the applicable zoning ordinance.
- (v) Only one detached garage or accessory building shall be permitted on each lot and any such building must be located at least two (2) feet from the side and rear of the Lot property lines, at least fifty (50) feet from the front building set back line, at least ten (10) feet away from the dwelling, and, if located on a corner Lot, any such building must not be located closer to the street than the side building setback line.
- (vi) Any detached garage or accessory building located on a Lake Lot must be located at least ten (10) feet from the rear of the dwelling and may not extend more than twenty-five (25) feet from the rear of the dwelling.
- (vii) No detached garage or accessory building may be located, in whole or in part, within any easement.
- (viii) No detached garage or accessory building may be constructed on a Lot until the dwelling on the Lot has been completed.
- (ix) The maximum height of any detached garage or accessory building shall be fourteen (14) feet.
- (x) Any detached garage or accessory building shall consist of one floor only and shall have a roof pitch of no more than 8/12 with all roofs to have dimensional shingles.
- (xi) All utilities servicing the detached garage or accessory building must be underground.
- (xii) Any overhead garage doors of a detached garage or accessory building may not exceed eight (8) feet in height.

3. ARCHITECTURAL CONTROL. Until such time that all of the Lots in the Subdivision, including any future expansions of Centerra Ridge Subdivision, have been sold by

Porterfield Development, LLC and/or Developer and/or Porterfield Development, LLC's and/or Developer's successors or assigns as to any sections of Centerra Ridge Subdivision developed by someone other than Porterfield Development, LLC or Developer, and homes have been built on said Lots, no structure shall be erected, placed or altered on any Lot until the construction plans and specifications and a plot plan showing the location of the structure on the Lot (hereinafter the "Design Plans") have been approved by the Developer as to quality of workmanship and material, harmony of external design with existing structures, suitability to the general appearance of the Subdivision, and as to locations with respect to topography and finish grade elevation. Approval of said structure shall be within the reasonable discretion of the Developer. It is the responsibility of the Lot owner to obtain such approval of the Design Plans prior to commencement of any construction on any Lot. After all Lots in the Subdivision, including any future expansions of Centerra Ridge Subdivision, have been sold by Porterfield Development, LLC or the Developer and/or Porterfield Development, LLC's and/or Developer's successors or assigns as to any sections of Centerra Ridge Subdivision developed by someone other than Porterfield Development, LLC or Developer, and homes have been built on said Lots, the Homeowners Association consisting of the owners of Lots within Centerra Ridge Subdivision shall have the same authority with respect to architectural control as the Developer hereunder. Once Design Plans have been approved, there shall be no modifications or changes whatsoever to said Design Plans without the prior written consent of Developer or the Homeowners Association, as the case may be. The terms of this paragraph 3 shall apply to all construction on a Lot including, without limitation, any construction of additions or alterations (such as sunrooms) after the initial Design Plans have been approved. Notwithstanding the foregoing, after all Lots in Centerra Ridge Subdivision have been sold by Porterfield Development, LLC or the Developer and/or Porterfield Development, LLC's or Developer's successors or assigns and homes have been built on said Lots, in the event the Homeowners Association fails to act upon a request for approval of Design Plans within fifteen (15) days, then such approval shall be conclusively deemed unnecessary for such construction in the Subdivision.

4. HOMEOWNERS ASSOCIATION. At such time as all Lots in the Subdivision, including any future expansions of Centerra Ridge Subdivision, have been sold by the Developer and/or Developer's predecessors, successors or assigns as to any sections of Centerra Ridge Subdivision developed by someone other than Developer, and homes have been built on said Lots, or such earlier time as the Developer or Porterfield Development, LLC may determine, the Developer or Porterfield Development, LLC shall cause to be created an association of the owners of the Lots in Centerra Ridge Subdivision to be known as the Centerra Ridge Homeowners Association, Inc., or a reasonable variation thereof. Except as is provided to the contrary herein, each Lot owner shall automatically become a member of the Homeowners Association, with one (1) vote per Lot. Such membership shall terminate upon the sale or other disposition by such member of his Lot ownership, at which time the new owner of such Lot shall automatically become a member of the Homeowners Association. The Board of Directors and officers of the Homeowners Association elected as provided in the By-laws of the Homeowners Association shall exercise the powers, discharge the duties and be vested with the rights conferred by operation of law by the By-laws, and by these Restrictions upon the Homeowners Association, except as otherwise specifically provided. Notwithstanding anything contained herein to the contrary, the Developer shall retain all rights provided for the Developer herein and shall maintain the common

areas constructed in the Subdivision, until the Homeowners Association is formed, or such later time as the Developer may designate. Either at the time the Homeowners Association is formed or such later time as the Developer shall designate, the Homeowners Association shall become responsible for the supervision, repair, maintenance and replacement of any common areas and recreational facilities, for maintenance of all storm drainage pipes and structures within the Subdivision to the extent not covered by the Repair Fund referred to in paragraph 5(f), maintenance and upkeep of all common and private lakes within Centerra Ridge Subdivision, maintenance and upkeep of any entry signs, lighting, sprinklers and landscaping at any entrances to Centerra Ridge Subdivision (including any signs, lighting, sprinklers and landscaping within any landscape easements on Lots 1 and 174), maintenance of any other areas in Centerra Ridge Subdivision to the extent designated in writing by the Developer or Porterfield Development, LLC (or any successors or assigns of Porterfield Development, LLC) to the Homeowners Association, and the purchase of any insurance required in connection with the Subdivision. The Developer will convey the common areas and facilities to the Homeowners Association free and clear of any liens and encumbrances, either at the time the Homeowners Association is formed or such later time as the Developer shall designate. In the event the Developer chooses to convey the common areas and facilities to the Homeowners Association prior to the time all Lots in Centerra Ridge Subdivision have been sold, and homes built on said Lots, all other rights reserved to the Developer hereunder, including, without limitation, the Developer's rights regarding architectural control under paragraph 3 of these Restrictions, shall continue to be exercised by the Developer only, until such time as the Developer owns no Lots in the Subdivision, including any future expansions of Centerra Ridge Subdivision, and homes have been built on said Lots, or such earlier time as the Developer may designate to the Homeowners Association. Thereafter, the Homeowners Association shall have the same authority and rights as the Developer hereunder, in all respects. In the event the Developer chooses to create the Homeowners Association prior to the time all Lots in Centerra Ridge Subdivision have been sold, the Developer shall be a Member of the Homeowners Association and shall have one (1) vote per Lot owned by the Developer; provided, however, the Developer shall not be obligated to pay any charges, dues or assessments for any unsold Lots.

Any charges and assessments of the Homeowners Association against any Lot or Lots shall be a lien against such Lot or Lots enforceable by the Homeowners Association by foreclosure in the same manner as mechanic's liens are recoverable in the State of Indiana, if not timely paid, together with interest thereon at the rate of eighteen percent (18%) per annum and reasonable attorneys' fees on foreclosure; provided, however, that such lien or liens shall be secondary and inferior to the lien of any bona fide mortgage of record at any time against such Lot or Lots.

Notwithstanding anything contained herein to the contrary, a contractor or builder shall not become a member of the Association by virtue of the purchase of a Lot (and shall have no voting rights with respect to the Association), and such Lot shall not be subject to any dues or assessments by the Homeowners Association until the earlier of the time any dwelling constructed on such Lot is sold or at such time as any dwelling constructed on such Lot is occupied as a residence.

5. STORMWATER DRAINAGE. Except as may be designated by Developer or Porterfield Development, LLC (or any successors or assigns of Porterfield Development, LLC) to

the contrary pursuant to paragraph 4 of these Restrictions, the individual Lot owners shall be responsible, including financially, for maintaining that part of the stormwater drainage system and its easements which exist on his or her property in proper working order including:

- (a) mowing grass, controlling weeds and maintaining the design cover of the waterways, storage basins, and easements in accordance with applicable ordinances.
- (b) keeping all parts of the stormwater drainage system operating as designed and constructed; and free of all trash, debris, and obstructions to the flow of water.
- (c) keeping the channels, embankments, shorelines, and bottoms of water ways and basins free of all erosion and sedimentation.
- (d) maintaining that part of the stormwater drainage system which lies on his or her property in accordance with the conditions described in the approved street and/or drainage plans on file in the County Surveyor's Office, and/or in the County Engineer's Office, and in compliance with the County Drainage Ordinance.
- (e) preventing all persons or parties from causing any unauthorized alterations, obstructions, or detrimental actions from occurring to any part of the stormwater drainage system, and easement which lies on his or her property.
- (f) the Repair Fund established for this Subdivision will pay the cost of repairing structural failures in the storm sewer pipes, pipe collars, drop boxes, aprons, inlets, manholes, junction boxes, and the piped or paved outlet structures of the stormwater control basins, all of which are parts of the approved and constructed stormwater drainage system shown on the as-built plans for this Subdivision; and which are in drainage easements and outside of the county accepted road rights-of-way as shown on the plat of this Subdivision.
- (g) NOTICE; Any pipe, fence, wall, building, pool, patio, planting, stored material, excavation, fill, or other construction, improvement, addition to, or alteration of the land within a drainage easement in this Subdivision requires the prior written approval of the County Drainage Board.

To the extent not covered by the Repair Fund described in subparagraph (f) above, the Homeowners Association shall bear a responsibility, financially and otherwise, for repairing any structural failures in any portion of the stormwater drainage system which exist.

The Homeowners Association shall mow the drainage ditch located in the public right-of-way which runs along the south boundary of Centerra Ridge Subdivision adjacent to Telephone Road, but shall assume no responsibility or liability for maintaining said drainage ditch in working order.

In the event a Lot owner fails to maintain that portion of the stormwater drainage system lying on the Lot owner's Lot as required by this paragraph 5, the Developer and/or the Homeowners Association may determine the action or actions required to maintain such portion(s) of the stormwater drainage system and, either direct the Lot owner or Lot owners to take such action at the Lot owner's sole cost and expense, or the Developer and/or the Homeowners Association may take such actions as are necessary to maintain such portion(s) of the stormwater drainage system and any such amounts expended by the Developer and/or the Homeowners Association shall be payable upon demand and any amounts not paid upon demand shall become a lien on the Lot owner's lot and shall accrue interest at 18% per annum.

In the event of any action taken by the Developer and/or the Homeowners Association pursuant to this paragraph 5, the Developer and/or the Homeowners Association shall have no liability or responsibility for any damages to the Lot owner's property in or around a drainage easement, where such damage is suffered as a result of action taken by the Developer or the Homeowners Association in order to maintain the stormwater drainage system as required by this paragraph 5. Any reseeding, re-sodding or similar action required to return a Lot owner's lot to the condition in which it existed prior to any action taken by the Developer or the Homeowners Association shall be the sole responsibility of said Lot owner.

6. CONSTRUCTION OF BUILDINGS. The following sets forth the minimum finished living area, exclusive of basements, porches, and attached garages, and certain other requirements for various types of houses for Lots in the Subdivision:

- (a) One story dwellings shall have a minimum finished living area of 1250 square feet. Two story dwellings shall have a minimum finished living area of 1500 square feet, with 700 square feet minimum on the main level. One and one-half (1½) story dwellings shall have either a minimum of 1250 square feet on the main level or a total of 1500 square feet, with a minimum of 700 square feet on the main level. All exterior walls on the main level of the front of the dwelling from the left front corner across the entire front of the dwelling to the right front corner, excluding any side elevations between these two corners, must be eighty percent (80%) brick or stone. The balance of the home may be brick, stone or stucco veneer, wood, or vinyl siding. All homes require stick built construction, to be built on site, of either wood or metal components, or a combination of the two, unless otherwise approved by the Developer. No modular or Pre-Fab construction shall be permitted in the Subdivision.
- (b) All stormwater drainage tiles must be run from home to street or drainage easements at back of Lots, and not to side yards. All stormwater drainage from each individual Lot must be sent to the street and/or rear yard drainage easements. Notwithstanding the foregoing, all swimming pool discharge lines must be discharged into the street in front of the home and all foundation drains may drain to the front or rear of the home. Swales between Lots must be maintained by home owners to keep water from entering homes.

- (c) All fireplace flues, whether they be masonry or metal are to be wrapped with an approved exterior veneer, such as brick, wood, aluminum, stucco, or vinyl siding. The flue liners are to have no more than 16" exposed above chimney.
- (d) All homes are to have a roof pitch of no less than a 5/12 pitch (unless otherwise approved by Developer), to be used on the front elevation of the home, and all roofs are to receive dimensional shingles.
- (e) All homes are to have either (i) a lamp post, to be located in the front yard, 5' to 6' in height, or (ii) a coach light on the front of the home. All such lamps or lights are to be operated by a photo cell and are required to be maintained and lit at all times. No Lot is to have an outdoor light with more than 200 watts. There shall be no high intensity lights directed toward street or adjacent Lots.
- (f) Privacy fence design and material are to be approved by Developer. Privacy fences must be either vinyl or exterior grade wood. Fences shall not be located across any lake maintenance easements, storm drainage easements or utility easements. No fence shall be located closer to streets than the front and side setback lines. Fences installed on Lots adjoining a lake within the Subdivision (hereinafter "Lake Lots") may be no more than six (6) feet in height to a point not to exceed twelve (12) feet from the rear of the dwelling. The remainder of said fence, if any, extending past twelve (12) feet from the rear of the house may not exceed four (4) feet in height; provided, however, if required by applicable code or regulations of any governmental entity that the privacy fence be six (6) feet in height beyond twelve (12) feet from the rear of the dwelling, said fence must be wrought iron, aluminum or other see-through type material approved by Developer. No chain link or wire fences allowed unless enclosed by an approved fence. All approved fences shall be installed with the finished side of the fence to face adjoining Lots or adjoining streets and shall be installed in accordance with all applicable laws, codes and ordinances. No wood pre-fab fences may be installed. All wood fences must be constructed and assembled on site.
- (g) The Developer has built slopes at the rear of the Lots, to accommodate grade changes and drainage easements. These slopes have been installed for ease of maintenance by Lot owners. The utility companies have installed their utility lines and vaults in these areas. If at any time a Lot owner alters the grade at these locations, the utility companies and the Developer require not less than ten (10) days advance written notice. The alterations can require reinstallation of utility lines to reestablish proper depth of cover, or possibly require the need to raise the vaults, if fill has been added. Every Lot owner will be financially responsible for alterations which require repairs or reinstallation by utility companies. The Lot owner may be held financially responsible for any damages suffered by other Lot owners resulting from any grade changes to drainage easements which back stormwater on adjacent Lots. The Developer or the Homeowners Association may take such action as is necessary to remedy any problems associated with grade



alterations or changes made by a Lot owner. Any amounts expended by the Developer or the Homeowners Association on a Lot owner's behalf pursuant to this subparagraph shall be payable upon demand and any amounts not paid upon demand shall become a lien on the Lot owner's Lot and shall accrue interest at eighteen percent (18%) per annum.

- (h) The Developer and utility providers have installed or will install utility trenches throughout the Subdivision within dedicated easements and the Lot owners are advised that these trenches may not be compacted in all areas including, without limitation, in areas where driveways may be installed. As a result, settlement may occur on a Lot if the Lot owner does not insure that areas where any improvements may be constructed within dedicated easements are sufficiently compacted prior to construction of any such improvements. Any liabilities or expenses incurred or suffered by the Lot owner due to the Lot owner's failure to compact all such areas of a Lot sufficiently shall be the responsibility of the Lot owner.
- (i) Overhead garage doors are not to exceed eight (8) feet in height.

7. TIME OF CONSTRUCTION. The construction of any home within the Subdivision shall be completed within one (1) year from the date of commencement of construction. The completion of any additions, remodeling, or renovations shall be completed within six (6) months from the date of commencement of such construction, unless otherwise approved by the Developer.

8. CARE OF PROPERTY DURING CONSTRUCTION. All Lots in the Subdivision are subject to the Indiana Department of Environmental Management's (I.D.E.M.) General Permit Rule #327 I.A.C. 15-5, which said rule generally provides that erosion control practices be used during development and construction and must minimize soil erosion and sediment laden water from flowing from the building sites and requires that streets be kept free from transported soil from the building sites.

In compliance with this provision, a plan has been submitted to the Vanderburgh Soil and Water Conservation District, which said plan and its terms shall be binding upon all owners of Lots within the Subdivision. Said plan requires the construction of appropriate driveways for ingress and egress during construction and the implementation of measures to minimize sediment laden water from being discharged to streets and drainage ways.

During construction, adjoining Lots shall not be used for any construction equipment, vehicles, or material storage purpose. If a Lot owner's employees, contractors or agents are responsible for disturbing the vegetation on adjoining building sites, appropriate erosion control practices must be started immediately by the Lot owner who caused such disturbance, and such Lot owner shall be responsible to promptly restore, at such Lot owner's expense, such disturbed adjoining Lots to their original condition prior to the commencement of such construction, including, without limitation, regrading, reseeding and trash removal.

The provisions of Rule 327 IAC 15-5 and the plan for erosion control submitted to the Vanderburgh Soil and Water Conservation District shall become a part of these covenants and restrictions and shall be binding on all Lot owners as it pertains to their individual Lots, and said Lot owners shall hold the Developer harmless in connection with any and all violations thereof. Furthermore, all Lot owners shall be responsible for compliance with this provision and the referenced administrative rules and erosion control plans within the boundaries of each Lot owner's real estate. The Developer shall not be responsible and shall have no liability for silt or debris flowing into any lake, and the owners, together with their agents and builders, shall hold harmless and indemnify the Developer from any and all costs and expenses in connection with any violation thereof, including but not limited to all attorneys' fees and court costs.

In addition to the foregoing, all Lot Owners shall be responsible for keeping their Lot free of trash and debris during construction and shall take all appropriate measures to prevent trash and debris from blowing onto other property within the Subdivision. This obligation shall apply to the Lot Owner and to any builder or contractor who or which purchases a Lot in the Subdivision for purposes of constructing a home thereon. In the event any such Lot Owner fails to keep his or her property free from trash and debris and otherwise comply with the terms of this grammatical paragraph, the Developer may take such action as the Developer deems necessary or desirable to bring such Lot into conformance with these Restrictions and the Owner shall be responsible for all costs incurred by the Developer in connection therewith.

9. **BUILDING LINES.** All residences and other building structures in the Subdivision shall be constructed in a manner that conforms to the Vanderburgh County side and rear Lot setback lines. The site plan for any residence constructed in the Subdivision must be approved by the Developer prior to commencement of any construction or site preparation on the Lot.

10. **EASEMENTS.** The strips of real estate of the width shown on the recorded plat and marked as easements are hereby reserved for access, maintenance and/or for the use of any and all public utilities and for the installation of water, surface water drainage, sanitary and storm sewers, ducts, lines and wires, and for use by the Developer and the Association for access and maintenance of any and all signs, lighting, landscaping, sprinklers and any other items at any entrance to the Subdivision, subject at all times to the proper authorities and to the easements herein reserved. Notwithstanding the foregoing, the areas on the recorded plat marked "Drainage Easement" or "D.E." may not be used by or for any public utilities except for such public utility installations which go across such Drainage Easement(s) in a perpendicular fashion. No structures or other improvements, planting or other material including, without limitation, any fences, walls, trees or shrubs shall be erected or permitted to remain within the easements and if any such items are erected or permitted to remain within said easements, the Lot owner shall be solely responsible for any damage to such items resulting from the use of said easements. The easement area of each Lot shall be maintained continuously by the owner of said Lot so as not to change the intended direction of flow of surface water within the easement. Developer and the Homeowners Association are hereby granted such permanent easements over any Lot(s) as may be necessary for ingress and egress to maintain any entrances to the Subdivision and to repair and maintain drainage swales within the Subdivision and to remedy any drainage issues which may occur within the Subdivision or otherwise fulfill any responsibilities it may have under paragraph

5 of these Restrictions. If, in the discretion of the Developer or the Homeowners Association, any such action is necessitated by any act or omission of any Lot owner(s), then any costs incurred by Developer or the Homeowners Association, as the case may be, in connection with such action(s) shall be reimbursed by said Lot owner(s) in such amounts as may be determined by the Developer or the Homeowners Association, as the case may be, in their sole discretion. In addition, if so directed by the Developer or the Homeowners Association, the applicable Lot owner(s) shall be responsible for regrading and seeding of their respective Lots. If any Lot owner fails to make reimbursement to Developer or the Homeowners Association within ten (10) days of request by Developer or the Homeowners Association, said sum shall be payable to Developer or the Homeowners Association with interest at eighteen percent (18%) per annum plus any attorneys fees incurred by Developer or the Homeowners Association.

11. RIGHTS OF WAY. The strips of real estate of the width shown on the recorded plat and marked "right of way" are hereby reserved for future ingress and egress to abutting real estate. No structures or other improvements, planting or other material shall be erected or permitted to remain within the rights-of-way which may interfere with such ingress or egress. The rights-of-way shall be maintained to the centerline of the road abutting such right of way by the Lot owner abutting any such right-of-way. In the case of right-of-way located between two Lots, each Lot Owner shall be responsible for maintaining such right-of-way to the center point between the two Lots adjacent to the right-of-way.

12. MAILBOXES. All mailboxes in the Subdivision shall be uniform in design, with the design and specifications of all mailboxes in the Subdivision to be within the sole discretion of the Developer.

13. DRIVEWAYS. All driveways shall be paved with 4" thick concrete. As described more fully in paragraph 6(h) of these Restrictions, the Lot owner is responsible for making sure the area where the Lot owner's driveway will be constructed is sufficiently compacted to avoid settlement in areas above utility trenches within dedicated easements in the Subdivision.

14. WASTE DISPOSAL. All Lot owners shall keep their Lots free of garbage, sewage, ashes, rubbish, bottles, cans, waste matter and other refuse. Trash, garbage or other waste or debris accumulated by the owner or occupant of any Lot within the Subdivision shall be kept in sanitary containers and shall be disposed of on a weekly basis. All containers or other equipment for the storage or disposal of such materials shall be kept in a clean and sanitary condition, in a location which cannot be seen from the street at the front of the home, and shall be kept in such manner as to avoid an unsightly appearance within the Subdivision. No grass clippings, or other debris should be placed on any vacant Lot. The Lot owner shall only use EPA approved products on his lawn and shrubs.

15. LAKES. The Developer, Porterfield Development, LLC and/or their respective successors or assigns, in their sole discretion, may develop one or more lakes within Centerra Ridge Subdivision which lakes shall be either common lakes or private lakes.

(a) Common Lakes. Common areas of all common lakes are to be maintained by the Developer until such time as the Developer or Porterfield Development, LLC forms the Homeowners Association, or such later time as the Developer or Porterfield Development, LLC shall designate, at which time maintenance of the common lakes shall become the responsibility of the Homeowners Association. Each Lot owner shall permit access to the common lakes by the Developer and/or the Homeowners Association over his or her Lot in order to perform such maintenance of the common lakes. Lot owners with Lots that adjoin such lakes ("Lake Lots") shall be responsible for mowing the grass to the water line for their Lot. Docks will be permitted to be installed by owners of Lots adjoining such lakes. Docks shall not be extended into the water further than eight (8) feet from the normal high water line. Notwithstanding anything herein to the contrary, no dock may be constructed in any common lake without the prior written consent of the Developer. There shall be no usage of any motorized watercraft that can expel any oil or gas products, including, without limitation, "Personal Watercraft" as defined by applicable Indiana law (i.e. waverunners, jet skis or their equivalent) on any common lake. Only one (1) non-motorized watercraft belonging to any Lake Lot owner or his or her guests shall be permitted upon any common lake at any time. All Homeowners Association members, owners, and their respective families and guests shall be entitled to the use of the common lakes constructed in Centerra Ridge Subdivision. Lot owners must accompany their guests at all times that guests are using such common lakes. Access to the common lakes will be over common areas associated with such common lakes, and no access to a common lake shall be permitted over any Lot that adjoins such common lake for anyone other than the owner of such adjoining Lot and their families and guests. Usage of such common lakes will not be permitted within twenty (20) feet of any plotted adjoining Lots. Access during development will be over necessary temporary easements. Piping water from any common lake within Centerra Ridge Subdivision by any Lot owner other than the Developer or its successors or assigns, to any Lot within Centerra Ridge Subdivision is prohibited.

(b) Private Lakes. Private lakes shall be designated as such on the applicable plat or plats. Except as is otherwise provided herein, the private lake shall be for the sole, private use and benefit of the owners of Lots which adjoin or lie under portions of such private lake, and their respective families and guests.

Ownership of a Lot adjoining a private lake within Centerra Ridge Subdivision (hereinafter Private Lake Lot) automatically includes ownership of an undivided interest in the right to use such private lake as a tenant in common with all other owners of such adjoining Private Lake Lots. Except as otherwise provided, no owner of any Private Lake Lot shall have the right to partition this tenancy in common or otherwise appropriate to himself any rights in such private lake not enjoyed by all owners of such adjoining Private Lake Lots.

Each owner of a Private Lake Lot, and their respective families and guests, shall have a non-exclusive right, subject to these Restrictions, to reasonably use and enjoy the entire surface, lake bed and water of such adjoining private lake in common with all other owners of such adjoining Private Lake Lots, for recreational purposes only, including, without limitation, boating, fishing and swimming; these private lake use rights do not include use of the shoreline or docks owned by other Private Lake Lot owners. Lot owners must accompany their guests at all times

when their guests use such private lake or lakes. A Private Lake Lot owner's access to a particular private lake shall be through that owner's Private Lake Lot. No access to any private lake through or over any portion of any Private Lake Lot may be sold, leased, rented or otherwise transferred to any other person by the owner of a Private Lake Lot, separate from the sale of the entire Private Lake Lot. Access during development will be over necessary temporary easements.

The Developer shall be responsible for the maintenance, care, repair and general upkeep of the private lake until such time as the Developer or Porterfield Development, LLC forms a Homeowners Association, or such later time as the Developer or Porterfield Development, LLC may designate, at which time the maintenance of the private lake shall become the responsibility of the Homeowners Association. Each Private Lake Lot Owner shall permit access to the private lake by the Developer and/or the Homeowners Association over his or her Private Lake Lot in order to perform such maintenance of the Private Lake.

The owner of each Private Lake Lot shall be required to mow the grass to the water line for that owner's respective Lot and maintain, at that owner's expense, a clean and uncluttered waterfront and shore line. In providing such maintenance, the original shore line shall not be changed by the removal of sand, dirt, gravel or other material of which the shore line is formed. No Private Lake Lot shall be increased in size by filling in the water it adjoins.

Owners of Private Lake Lots may construct and maintain a boat dock, diving board, swimming raft or platform only within their own property lines as shown on the recorded plat of the Subdivision, which shall not extend into the water more than eight (8) feet from the normal high water line, and only in such a manner that such structure will not become hazardous to others using such private lake. Notwithstanding anything herein to the contrary, no boat dock, diving board, swimming raft or platform may be constructed on a private lake without the prior written consent of a majority of the owners of the Private Lake Lots which adjoin such private lake. There shall be no usage of any motorized watercraft that can expel any oil or gas products, upon the private lake, including, without limitation, "Personal Watercraft" as defined by applicable Indiana law (i.e. waverunners, jet skis or their equivalent). Only one (1) non-motorized watercraft belonging to any Private Lake Lot owner or his or her guests shall be permitted upon such private lake at any time. Piping water from any private lake within Centerra Ridge Subdivision, by anyone other than the Developer, is prohibited. Use of the private lake shall also be subject to and governed by any additional rules and regulations that may be promulgated by the Developer, in its discretion. After all of the Private Lake Lots adjoining the private lake have been sold and conveyed by the Developer, the rules and regulations governing the usage of that particular private lake shall be determined by a majority of the owners of the Private Lake Lots that adjoin such private lake, or a committee appointed by a majority of such Lot owners.

Use of any private lake within Centerra Ridge Subdivision shall be at the risk and liability of the owners, other than the Developer, of the Lots which adjoin such private lake. The owners of such Private Lake Lots shall indemnify, defend and hold harmless the Developer from any and all liabilities, obligations, indebtedness, costs, expenses, attorney fees or judgments arising out of, resulting from, related to or connected with any use, whether authorized or unauthorized, of any private lake which adjoins their Private Lake Lots.

16. APPEARANCE OF LOTS AND LAKE. All Lots must be kept free of debris and other objectionable matter at all times. In the event any Lot is not properly maintained as required herein, Developer shall have the right to take all remedial measure to bring said Lot into conformity with the standards of the Subdivision. The offending owner shall be required to reimburse the Developer for said maintenance costs within ten (10) days from the date said owner is presented with a statement for the costs thereof. If not timely paid, said sum shall be payable, together with interest at the rate of eighteen percent (18%) per annum and attorneys fees. After all Lots in Centerra Ridge Subdivision have been sold by Porterfield Development, LLC or the Developer and/or Porterfield Development, LLC's or Developer's successors or assigns as to any Sections of Centerra Ridge Subdivision developed by someone other than Porterfield Development, LLC or Developer, or at such earlier time as Porterfield Development, LLC or the Developer may designate, the aforesaid right shall pass to the Homeowners Association. Maintenance and upkeep include the following items:

- (a) Keeping Lot mowed on a regular basis, maintain a stand of quality grass, and keep landscaping free of weeds and other undesirable growth.
- (b) Maintain erosion control on Lot.
- (c) Keep lake free of weeds, moss, and other undesirable growth or materials, in and around lake.
- (d) Keep lot free of trash, debris, toys, bicycles and any other objectionable items which, in the opinion of the Developer, detract from the appearance of the Subdivision.
- (e) Maintaining the Lot in accordance with paragraph 8 of these Restrictions during construction.

Notwithstanding anything contained in these Restrictions to the contrary, Lot Owners shall not be required to mow any unbuilt Lots on a regular basis as is required under paragraph 16(a), above, but instead shall mow such Lots a minimum of five (5) times per calendar year and said Lots shall be mowed frequently enough so that the grass on such Lots does not exceed twelve (12) inches in height at any time. Once a house has been constructed on a Lot, the requirements of paragraph 16(a) above shall apply.

17. TEMPORARY STRUCTURES; YARD BARN. Except as is provided in paragraph 2 of these Restrictions, no pole barns and no structure of a temporary character, trailer, tent, shack, garage, barn or other outbuilding shall be used on any Lot in the Subdivision or any part thereof at any time as a residence or otherwise, either temporarily or permanently; provided, however, a Lot may contain either a detached garage or accessory building conforming to the requirements of paragraph 2 of these Restrictions or a yard barn may be permitted on a Lot within the Subdivision, so long as it is not located within any easement within the Subdivision and it meets the requirements of this paragraph 17. Notwithstanding anything contained herein to the

contrary, no Lot may contain both a yard barn and a detached garage or accessory building. Except for yard barns which meet the requirements of this paragraph 17, no structure shall be moved onto any Lot; and all structures shall be newly erected thereon. No modular or Pre-Fab homes shall be allowed in the Subdivision.

Any yard barn located on a Lot within the Subdivision must comply with the following requirements:

- (a) Must contain a finished floor area not to exceed 144 square feet, not to exceed twelve (12) feet in width or twelve (12) feet in length, and, when combined with the square footage of the dwelling constructed on the Lot, the total square footage of the dwelling and the yard barn may not exceed the coverage requirements under the applicable zoning ordinance.
- (b) Must be wood frame construction and must have the exterior covered by wood veneer or vinyl siding with wood veneer painted to match the exterior color of the home, or as otherwise approved by Developer.
- (c) Have the same or similar color trim and dimensional shingles as the house.
- (d) Yard barn must not exceed twelve (12) feet in height and if the yard barn is elevated off of the ground more than twelve (12) inches, the area beneath the bottom of the yard barn must be concealed with lattice or skirting around the base of the structure.
- (e) Only one such yard barn shall be permitted on each Lot and must be located at least two (2) feet from the side and rear property lines, at least fifty (50) feet from the front building setback line, at least ten (10) feet away from the dwelling, and, if located on a corner lot, any such building must not be located closer to the street than the side building setback line.
- (f) All utilities servicing the yard barn must be underground.
- (g) Any variations from these requirements must be approved by the Developer, or the Homeowners Association after architectural control of the Subdivision has been transferred to the Homeowners Association.

Notwithstanding anything contained herein to the contrary, and in addition to the requirements set forth above, yard barns may only be placed on Lake Lots at a point at least ten (10) feet behind the dwelling and may not extend more than twenty-five (25) feet beyond the rear of the dwelling.

18. DRAINAGE OF WATER. Water from down spouts, foundation tile or other surface water drainage systems shall not be drained or guided into the sanitary sewer. The down spout drains can be drained into the street or drainage swales at the back of the Lot. Water must be discharged at a level above the street to prevent erosion under the street. The existing natural

and manmade drainage courses shall not be altered without the approval of the Developer or its appointee. All Lot owners and/or their homebuilder or general contractor are responsible for achieving proper grading and slopes of their respective Lots, so as to achieve a positive drainage flow away from their foundations and homes and into the drainage easements or streets, with the Lot either sloping to the rear of the Lot, the front of the Lot, or both in order to achieve positive drainage flow away from the home. A drainage swale will be required between Lots, the construction of which shall be the responsibility of the Lot owner and his or her homebuilder or general contractor. Such swale shall be constructed correctly before the landscaping of the yard is completed, and maintained correctly thereafter by the Lot owner of record.

In accordance with the Vanderburgh County Drainage Board, any Lot owners constructing improvements and/or their homebuilder or general contractor are hereby informed that:

- (a) the standard grading plan sheets are attached hereto as Exhibit "C". Additional copies may be obtained from the Vanderburgh County Recorder's Office;
- (b) such Lot owner, home builder and or general contractor are hereby directed to achieve positive stormwater drainage away from the building foundations in accordance with the standard grading plan referred to in (a) above; the homebuilder or general contractor shall be determined by whose name appears on the building permit and by Lot owner, by owner of record;
- (c) it shall be the responsibility of the property owner of record to maintain a positive drainage away from such Lot owner's building as provided by the initial Lot grading and or subsequent re-grading in accordance with the standard grading plan and other regulations of record;
- (d) the adverse drainage conditions caused by any alterations of the Lot grades and/or drainage system after the initial Lot grading and/or drainage system is accomplished in conformance with the standard grading plan and the approved final drainage plan are totally the responsibility of the property owner of record to correct at his or her cost.

In the event a Lot owner fails to achieve positive stormwater drainage away from the Lot owner's building as required by this paragraph 18, the Developer and/or the Homeowners Association may determine the action or actions required to create such positive drainage flow and, either direct the Lot owner or Lot owners to take such action at the Lot owner's sole cost and expense, or the Developer and/or the Homeowners Association may take such actions as are necessary to achieve and maintain positive stormwater drainage and any such amounts expended by the Developer and/or the Homeowners Association shall be payable upon demand and any amounts not paid upon demand shall become a lien on the Lot owner's lot and shall accrue interest at 18% per annum, and shall be payable along with all attorney fees, court costs and other expenses incurred in connection with the enforcement of this paragraph 18.



In the event of any action taken by the Developer and/or the Homeowners Association pursuant to this paragraph 18, the Developer and/or the Homeowners Association shall have no liability or responsibility for any damages to the Lot owner's property in or around a drainage easement, where such damage is suffered as a result of action taken by the Developer or the Homeowners Association in order to create positive drainage flow as required by this paragraph 18. Any reseeding, re-sodding or similar action required to return a Lot owner's lot to the condition in which it existed prior to any action taken by the Developer or the Homeowners Association shall be the sole responsibility of said Lot owner.

19. VEHICLE PARKING. No vehicle of any kind shall be parked overnight on a street in the Subdivision. No camper, motorhome, recreational vehicle, motorcycle, trailer, two or four wheeled vehicles or other similar vehicles or boats or other items similar vehicles or boats or other items used for water activities shall be parked or located on any Lot unless parked or located within an enclosed garage, and they shall not be parked or left overnight on a street in the Subdivision. No other vehicles of any kind may be parked or located on any lot unless such vehicles will fit in a garage within an 8 foot tall door.

20. FUEL TANKS. No oil, gas or other fuel tanks or unsightly objects shall be allowed on any Lot in the Subdivision or placed in the basement or garages of any dwelling unless approved by the Developer and in compliance with all governmental laws.

21. SIGNS. No signs shall be permitted in the Subdivision, except that any owner of any Lot who desires to sell said Lot shall be permitted to place a "FOR SALE" sign on said Lot. Model home or display signs shall also be permitted in connection with original construction on any Lot.

22. ANIMALS. No animals, livestock or poultry of any kind shall be raised, bred or kept upon any Lot, except that dogs, cats or other household pets may be kept, provided that they are not kept, bred or maintained for any commercial purposes; and provided further that no household may have more than a total of four (4) household pets at one time. Pets shall be controlled by their owners throughout the Subdivision, including, without limitation, all yards and streets, in such a manner as to not become an annoyance or nuisance to neighbors. All pet facilities maintained and/or located on any Lot must be approved by the Developer, in advance, in writing.

23. NUISANCES. No noxious or offensive trade or activity shall be carried on upon any Lot nor shall anything be done thereon which may be or may become an annoyance or nuisance to the neighborhood. Garage sales and/or yard sales shall require the approval of the Developer or the Homeowners Association.

24. FIRE ARMS. There shall be no hunting with or discharge or shooting of any fire arms, bows or any other weapon upon any of the real estate included within the Subdivision.

25. FRACTIONAL LOTS. No residence may be erected or placed on less than a full Lot, except where less than one full Lot is utilized in connection with an adjacent or abutting full

Lot for the construction and maintenance upon the combined parcel of real estate of a single family dwelling in all other respects complying with the terms and provisions of these covenants.

26. **WAIVER OF REMONSTRATION RIGHTS.** Each Lot Owner in the Subdivision hereby waives his or her right to remonstrate against, or in connection with, any rezoning filed by Porterfield Development, LLC or the Developer and/or their respective successors and assigns on any other portion of Centerra Ridge Subdivision or any property adjacent to Centerra Ridge Subdivision, including without limitation any future sections of Centerra Ridge Subdivision.

27. **ACCEPTANCE OF DEED.** The acceptance of a deed of conveyance to any Lot or a part thereof in the Subdivision by any person shall be construed to be acceptance and an affirmance by said person of each and all of the covenants, conditions, reservations and restrictions aforesaid, whether or not the same be set out or specified in such conveyance.

28. **INJUNCTIVE RELIEF.** Each and all of the covenants, reservations, conditions and restrictions contained herein shall inure to the benefit of all owners of Lots in the Subdivision jointly and severally, and may be enforced by them or by any of them, individually, or by the Developer or the Homeowners Association, as the case may be, in any court of competent jurisdiction by injunction or other appropriate remedy. The party adjudged to have violated any of said restrictions shall be liable to the aggrieved party for reasonable attorneys fees incurred in the enforcement thereof. The owner of any Lot in this subdivision and/or the Developer and/or the Homeowners Association established hereby shall have the right to enforce said covenants, conditions and restrictions without proof of pecuniary damage to any Lot owner's property in the Subdivision or otherwise.

Notwithstanding the foregoing, neither the Developer, the Homeowners Association nor any Lot owner shall have an affirmative obligation to seek enforcement of the covenants, conditions and restrictions contained herein and the failure of any party to strictly enforce these covenants, conditions and restrictions shall not constitute a waiver of such party's or any other party's right in the event of any subsequent violation of these covenants, conditions and restrictions.

29. **PASSAGEWAY.** Except as is provided to the contrary herein, no owner shall permit or authorize anyone to use a portion of any Lot as a passageway or means of ingress or egress to or from any contiguous property, nor shall any utility easements be granted by a Lot owner without the approval of the Developer, nor shall a Lot owner permit the use of any drainage easements by or for any public utilities except for such public utility installations which go across drainage easements in a perpendicular fashion; however, the terms of this paragraph 29 shall not apply to any Lots then owned by the Developer.

30. **CHANGING OF LOT DIMENSIONS.** It is expressly understood and agreed that the subdivision Developer shall have the right to change, alter, adjust or re-adjust the dimensions of any Lot owned by the Developer situated in the Subdivision.

31. DRAINAGE OF WATER FROM ADJOINING REAL ESTATE. All owners of Lots in this Subdivision, including, without limitation, all future expansions of Centerra Ridge Subdivision, are hereby notified that due to the topography of the portions of the real estate which lie adjacent to or nearby the Subdivision and other real estate which may be included within Centerra Ridge Subdivision, it may be necessary to drain surface water, including stormwater, from such real estate located outside the Subdivision across common areas of the Subdivision and into any lake or lakes of the Subdivision, including future expansions of Centerra Ridge Subdivision. All such Lot owners agree that such drainage shall be permitted.

32. INVALIDATION OF A RESTRICTION OR CONDITION. Invalidation of any of the foregoing covenants, conditions or restrictions by judgment or order of a court shall in no way affect any of the other covenants, conditions or restrictions, all of which shall remain in full force and effect.

33. ENFORCEMENT OF THESE RESTRICTIONS. Each of these covenants shall inure to the benefit of and be enforceable by any one or more of the following:

- (a) any Lot owner in the Subdivision;
- (b) the Developer; and
- (c) the Homeowners Association.

Enforcement may be by injunction or for damages or other appropriate remedy. The party adjudged to have violated any of these Restrictions shall be liable to the aggrieved party for any reasonable attorneys' fees incurred in connection with enforcement of these Restrictions, which amount shall be fixed by the court hearing said matter. Those entitled to enforce these Restrictions shall have the right to enforce these Restrictions without proof of pecuniary damage.

In the event of any remedial action taken by the Developer and/or the Association as a result of any Lot Owner's failure to comply with the Restrictions contained herein, the Lot Owner shall be required to reimburse the Developer or the Association, as the case may be, for all costs incurred in connection with such remedial action, upon demand. Any such amounts which are not paid upon demand shall become a lien against such Lot enforceable by the Developer or the Association by foreclosure in the same manner as mechanic's liens are enforceable in the State of Indiana, together with interest at 18% per annum, plus reasonable attorney fees and costs. The Developer's enforcement rights contained in these Restrictions shall continue after the Developer's sale of all Lots in the Subdivision.

34. GRIEVANCE PROCEDURES. Notwithstanding anything contained herein to the contrary, the grievance procedures set forth in IC 32-25.5-5, et. seq. (the "Grievance Procedures") shall apply to the Association and to all members of the Association with respect to any "claims" as defined in IC 32-25.5-5-2. However, in the event the application of the Grievance Procedures does not result in resolution of a particular claim and legal proceedings are thereafter commenced, these Restrictions shall control the resolution of a claim, including the

provisions of the Restrictions which provide for recovery of attorney fees incurred in enforcement of these Restrictions, and the Grievance Procedures shall have no further application to that particular claim. Further notwithstanding anything contained herein to the contrary, the Grievance Procedures shall not be applicable to the Developer, in any event, in the exercise of any of the Developer's rights hereunder or in the enforcement or any of the terms contained in these Restrictions.

35. **BINDING EFFECT OF RESTRICTIONS; AMENDMENT.** Except as is provided to the contrary in this paragraph 35, these Restrictions shall run with the land and shall be binding on all parties and all persons claiming under them for a period of twenty-five (25) years from the date these restrictions and covenants are recorded. Thereafter, said restrictions and covenants shall be automatically extended for successive periods of ten (10) years unless an instrument signed by 75% of the then owners of the Lots in the Subdivision has been recorded agreeing to change, modify or eliminate said covenants and restrictions in whole or in part. Notwithstanding the foregoing, the Developer may amend these Restrictions at any time, in its sole discretion, until such time as neither Porterfield Development, LLC or the Developer own any Lots in Centerra Ridge Subdivision and for a period of one (1) year thereafter. In addition, these Restrictions shall be subject to amendment upon the consent of at least Seventy-five percent (75%) of the members of the Association.

IN WITNESS WHEREOF, the Developer has caused these restrictions to be duly executed this 17 day of August, 2016.

TSR, LLC

By: \_\_\_\_\_

  
Shane Clements, Manager

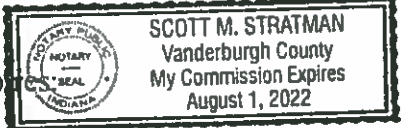
STATE OF INDIANA )  
 ) SS:  
COUNTY OF VANDERBURGH )

Before me, the undersigned, a Notary Public in and for said County and State, personally appeared the above-named Shane Clements, a Manager of TSR, LLC, an Indiana limited liability company, and acknowledged the execution of the foregoing instrument as his free and voluntary act and deed for and on behalf of said company.

WITNESS my hand and Notarial Seal this 17th day of August, 2016.

Notary Public

My Commission Expires



Printed Signature

My County of Residence:

This instrument prepared by: Scott S. Stone, Esq.  
**Stone & Stratman, LLP**  
915 Main Street, Suite 404  
P. O. Box 1135  
Evansville, Indiana 47706-1135  
Telephone: (812) 425-5345  
Facsimile: (812) 425-5430

I affirm, under the penalties for perjury, that I have taken reasonable care to redact each Social Security Number in this document, unless required by law.

Scott S. Stone

**CROSS-REFERENCE TO INSTRUMENT NO. Instrument No.2015R00024519**  
Plat Book T at page 196

## **Exhibit A**

### **Centerra Ridge Section 8, Phase 1 Description**

All of OutLot A in Centerra Ridge, Section 4, as per plat thereof, recorded in Plat Book T, page 113 in the Office of the Recorder of Vanderburgh County, Indiana and part of the Southeast Quarter of Section 7, Township 6 South, Range 9 West in Knight Township, Vanderburgh County, Indiana, being more particularly described as follows:

Commencing at the Southeast Corner of the Southeast Quarter of the Southeast Quarter of said Section; thence along the east line of said Quarter Quarter Section, North 00 degrees 16 minutes 25 seconds West 705.54 feet to the northeast corner of said Centerra Ridge, Section 4 and being the point of beginning; thence along the north line of said Centerra Ridge, Section 4, North 88 degrees 57 minutes 49 seconds West 383.75 feet to the northeast corner of said OutLot A; thence along the east boundary of said OutLot A, South 01 degree 02 minutes 11 seconds West 140.19 feet to the southeast corner thereof and being the beginning of a curve to the left having a central angle of 03 degrees 16 minutes 10 seconds, a radius of 2025.00 feet and a chord dimension of South 88 degrees 37 minutes 08 seconds West 115.54 feet; thence along the south boundary of said OutLot A and along the arc of said curve 115.55 feet to the beginning of a curve to the right having a central angle of 04 degrees 03 minutes 08 seconds, a radius of 1975.00 feet and a chord dimension of South 89 degrees 00 minutes 37 seconds West 139.65 feet; thence continue along the south boundary of said OutLot A and along the arc of said curve 139.68 feet; thence continue along the south boundary of said OutLot A, North 88 degrees 57 minutes 49 seconds West 10.00 feet; thence along the west boundary and the extended west boundary of said OutLot A, North 01 degree 02 minutes 11 seconds East 743.35 feet to a point on the north line of the Southeast Quarter of the Southeast Quarter of said Section 7; thence South 73 degrees 08 minutes 46 seconds East 147.89 feet to the beginning of a curve to the right having a central angle of 07 degrees 45 minutes 51 seconds, a radius of 325.00 feet and a chord dimension of North 20 degrees 44 minutes 10 seconds East 44.01 feet; thence along the arc of said curve 44.04 feet to a point on the north line of the Southeast Quarter of the Southeast Quarter of said Section 7; thence along the north line of said Quarter Quarter Section, South 89 degrees 22 minutes 18 seconds East 477.96 feet to the northeast corner thereof; thence along the east line of said Quarter Quarter Section, South 00 degrees 16 minutes 25 seconds East 598.04 feet to the point of beginning and containing a gross area of 9.590 acres, more or less.

Also, the following offsite easements which are to remain in full force and effect until such a time that the next section of this subdivision or a new subdivision, affecting all or a portion of these easements, is approved by the City of Evansville and recorded in the Vanderburgh County Recorder's office.

1. A 6-foot Evansville Water and Sewer Utility Easement that lies north of and adjacent to the north line of Lot 812 and 813. The limits of this easement are defined by the dimensions shown on this plat.
2. A 6-foot Evansville Water and Sewer Utility Easement that lies north of and adjacent to the north line of Lot 829 and west of and adjacent to the west right-of-way of Braewick Drive. The limits of this easement are defined by the dimensions shown on this plat.

3. An 8-foot Restricted Public Utility Easement that lies north of and adjacent to the north line of Lot 829 and west of and adjacent to the west the 6' EWSUE described in #2 above. The limits of this easement are defined by the dimensions shown on this plat.
4. A 10-foot Drainage Easement which lies west of and adjacent to the west line of Lots 822, 823, 824, 825, 826, 827, 828 and 829. The limits of this easement are defined by the dimensions shown on this plat.

Subject to a 50-foot Right-of-Way Easement, along the east side of the described property, in Deed Book 630, page 236-239 in the office of the Recorder of Vanderburgh County, Indiana.

Also, subject to an easement in favor of Southern Indiana Gas and Electric Company along the east side of the described property, in Deed Book 351, page 205-207 in the office of the Recorder of Vanderburgh County, Indiana.

Also, subject to all other easements, rights-of-ways, leases and restrictions of record.

## Exhibit B

Part of the Southeast Quarter of Section 7, Township 6 South, Range 9 West in Knight Township, Vanderburgh County, Indiana and being more particularly described as follows:

Commencing at the Northwest Corner of the Southwest Quarter of the Southeast Quarter of said Section; thence along the north line of said Quarter Quarter Section, South 89 degrees 04 minutes 18 seconds East 726.50 feet to the point of beginning; thence continue along the north line of said Quarter Quarter Section, South 89 degrees 04 minutes 18 seconds East 572.98 feet to the Northeast Corner thereof; thence along the west line of the Northeast Quarter of the Southeast Quarter of said Section, North 00 degrees 20 minutes 18 seconds West 619.44 feet; thence South 89 degrees 33 minutes 06 seconds East 650.48 feet to a point on the east line of the West Half of the Northeast Quarter of the Southeast Quarter of said Section; thence along the east line of said Half Quarter Quarter Section, North 00 degrees 18 minutes 21 seconds West 28.27 feet to the Northwest Corner of the Southeast Quarter of the Northeast Quarter of the Southeast Quarter of said Section; thence along the north line of said Quarter Quarter Quarter Section, South 89 degrees 33 minutes 06 seconds East 650.50 feet to the Northeast Corner thereof; thence along the east line of said Quarter Quarter Quarter Section, South 00 degrees 16 minutes 25 seconds East 651.78 feet to the Northeast Corner of the Southeast Quarter of the Southeast Quarter of said Section; thence along the north line of the Southeast Quarter of the Southeast Quarter of said Section, North 89 degrees 22 minutes 18 seconds West 477.96 feet to the beginning of a curve to the left, having a central angle of 07 degrees 45 minutes 51 seconds, a radius of 325.00 feet and a chord dimension of South 20 degrees 44 minutes 10 seconds West 44.01 feet; thence along the arc of said curve 44.04 feet; thence North 73 degrees 08 minutes 46 seconds West 147.89 feet to the northwest corner of a tract of land conveyed to TSR, LLC in Document 2014R00019910 in the office of said Recorder; thence along the west line of said TSR tract, South 01 degree 02 minutes 11 seconds West 593.23 feet to the northeast corner of Centerra Ridge, Section 3, recorded in Plat Book T, page 112 in the office of said Recorder; thence along the boundary of said section 3 the following eight (8) calls:

North 88 degrees 57 minutes 49 seconds West 128.08 feet to the beginning of a curve to the left, having a central angle of 00 degrees 53 minutes 32 seconds, a radius of 2025.00 feet and a chord dimension of North 02 degrees 34 minutes 11 seconds West 31.53 feet;

thence along the arc of said curve 31.53 feet to the beginning of a curve to the right, having a central angle of 00 degrees 05 minutes 16 seconds, a radius of 1975.00 feet and a chord dimension of North 02 degrees 58 minutes 19 seconds West 3.03 feet;

thence along the arc of said curve 3.03 feet; thence

South 87 degrees 04 minutes 19 seconds West 50.00 feet; thence



North 88 degrees 57 minutes 49 seconds West 137.35 feet; thence

South 01 degree 02 minutes 11 seconds West 70.00 feet; thence

South 41 degrees 57 minutes 57 seconds West 169.94 feet; thence

South 63 degrees 21 minutes 37 seconds West 104.22 feet to the northeast corner of Centerra Ridge, Section 1, recorded in Plat Book S, page 36 in the office of said Recorder; thence along the north side of said Centerra Ridge, Section 1. North 88 degrees 57 minutes 49 seconds West 135.20 feet; thence along the east side of said Centerra Ridge, Section 1 and the east side of Centerra Ridge Section 5, recorded in Plat Book T, page 146 in the office of said Recorder. North 00 degrees 16 minutes 05 seconds East 157.98 feet; thence continue along the boundary of said Centerra Ridge Section 5 the following five (5) calls:

North 00 degrees 16 minutes 22 seconds East 51.83 feet; thence

North 00 degrees 27 minutes 07 seconds East 320.22 feet; thence

North 88 degrees 57 minutes 49 seconds West 181.11 feet; thence

South 01 degree 02 minutes 11 seconds West 48.20 feet; thence

North 88 degrees 57 minutes 49 seconds West 360.67 feet to the southeast corner of Centerra Ridge, Section 6, recorded in Plat Book T, page 173 in the office of said Recorder; thence along the east side of said Centerra Ridge, Section 6 the following four (4) calls:

North 01 degree 02 minutes 11 seconds East 137.99 feet; thence

North 03 degrees 36 minutes 19 seconds East 50.00 feet to the beginning of a curve to the left, having a central angle of 01 degree 01 minute 34 seconds, a radius of 2025.00 feet and a chord dimension of North 86 degrees 53 minutes 39 seconds West 36.26 feet; thence along the arc of said curve 36.26 feet; thence

North 01 degree 02 minutes 11 seconds East 132.12 feet to the point of beginning and containing a gross area of 33.141 acres, more or less.

Subject to a 50-foot Right-of-Way Easement, along the east side of the described property, in Deed Book 630, page 236-239 in the office of the Recorder of Vanderburgh County, Indiana.

Also, subject to a 50-foot Right-of-Way Easement, along the west side of the Northeast Quarter of the Southeast Quarter, as described in Deed Book 630, page 236-239 in the office of the Recorder of Vanderburgh County, Indiana.

Also, subject to an easement in favor of Southern Indiana Gas and Electric Company along the east side of the described property, in Deed Book 351, page 205-207 in the office of the Recorder of Vanderburgh County, Indiana.

Also, subject to Offsite Easements which are shown on the plat of Centerra Ridge, Section 1, recorded in Plat Book S, page 36 in the office of the Recorder of Vanderburgh County, Indiana.

Also, subject to Offsite Easements which are shown on the plat of Centerra Ridge, Section 3, recorded in Plat Book T, page 112 in the office of the Recorder of Vanderburgh County, Indiana.

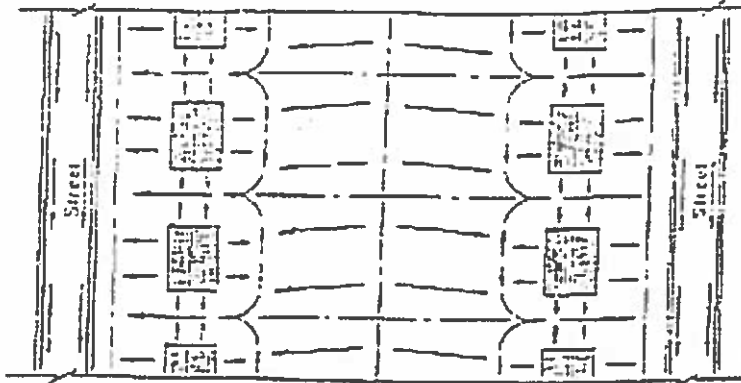

Also, subject to Offsite Easements which are shown on the plat of Centerra Ridge, Section 5, recorded in Plat Book T, page 146 in the office of the Recorder of Vanderburgh County, Indiana.

Also, subject to Offsite Easements which are shown on the plat of Centerra Ridge, Section 6, recorded in Plat Book T, page 173 in the office of the Recorder of Vanderburgh County, Indiana.

Also, subject to all other easements, rights-of-ways, leases and restrictions of record.

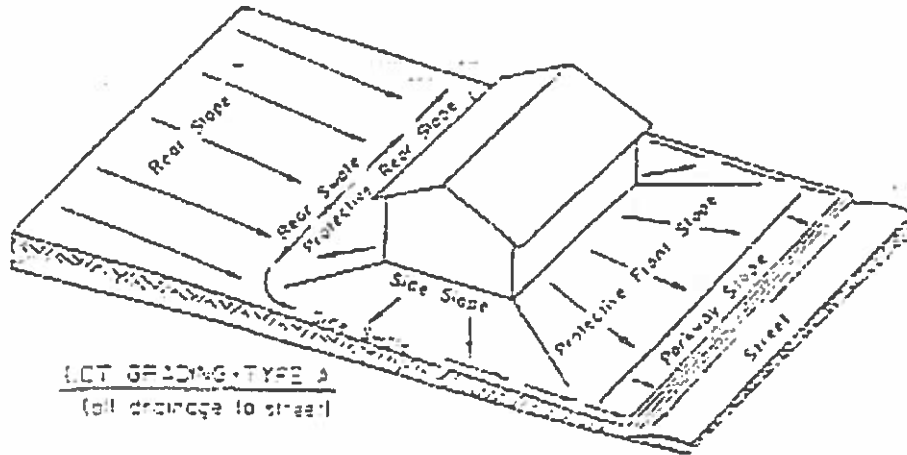


# LAND GRADING - URBAN AREAS



LOT GRADING - TYPE A

LOT GRADING - TYPE A

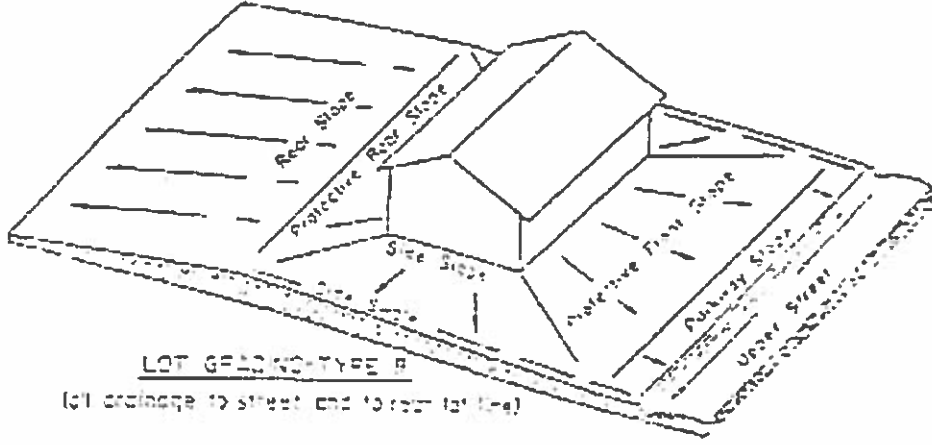
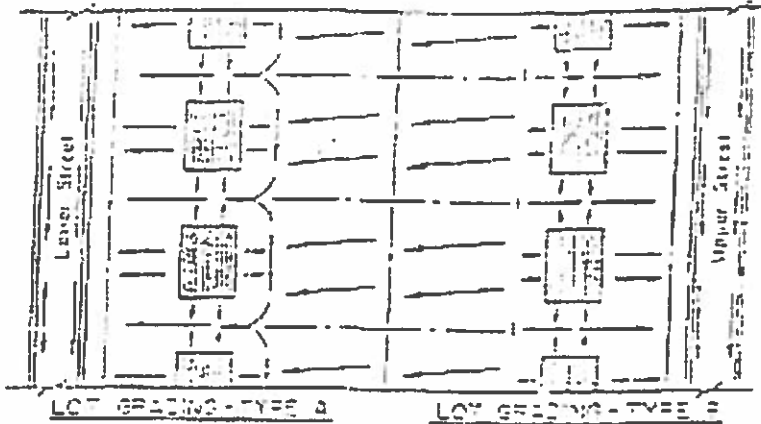



LOT GRADING - TYPE A  
(all drainage to street)

## EXAMPLE: BLOCK GRADING TYPE I

Ridge Along Rear Lot Lines

<p>Minimum Property Standards for One and Two Living Units HUD-701 November 1966</p>	<p>US DEPARTMENT OF AGRICULTURE SOIL CONSERVATION SERVICE INDIANA</p>	<p>EXHIBIT C-1</p>
--	---	------------------------

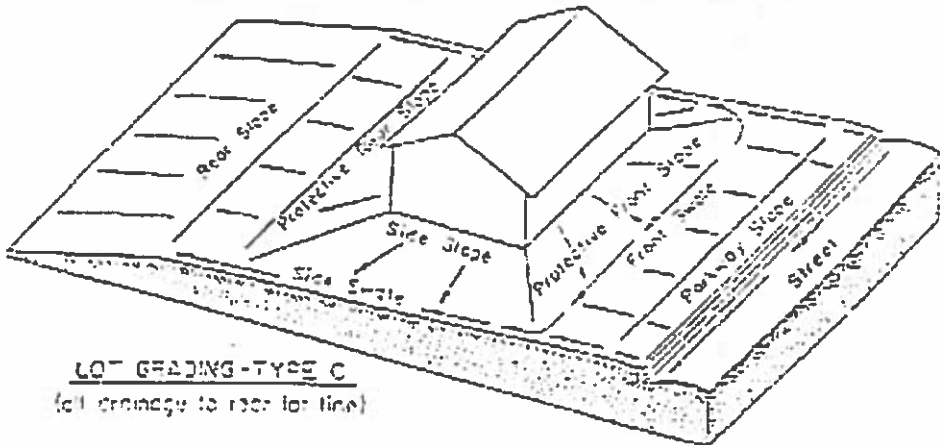
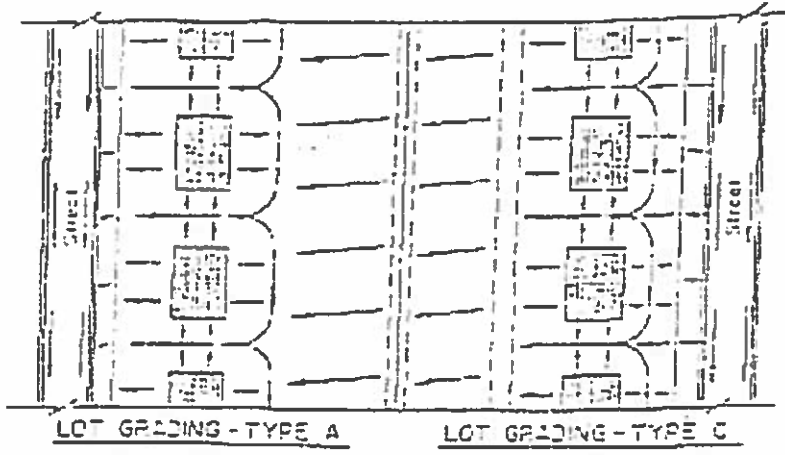



LOT GRADING TYPE B

(all drainage to street end to rear lot line)

EXAMPLE: BLOCK GRADING TYPE 2  
Gutter Drain Slope

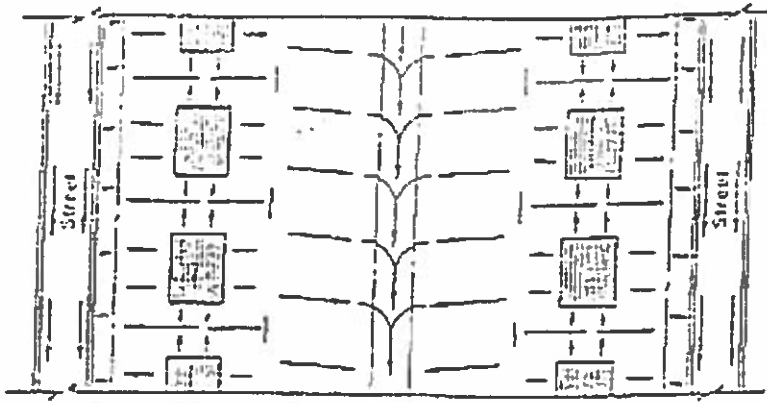

<p>U.S. DEPARTMENT OF AGRICULTURE SOIL CONSERVATION SERVICE INDIANA</p>	<p>U.S. DEPARTMENT OF AGRICULTURE SOIL CONSERVATION SERVICE INDIANA</p>	<p>Sheet C-2</p>
---	---	----------------------



LOT GRADING - TYPE C  
(all drainage to rear lot line)

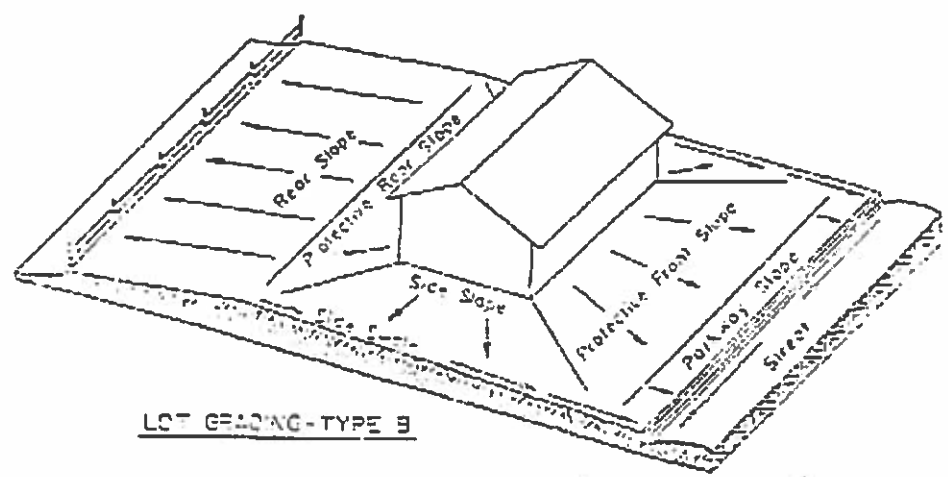
**EXAMPLE: BLOCK GRADING TYPE 3**  
Steep Cross-Slopes

Minimum Property Standards for One and Two Family Dwellings Revised 1966 Form No. 307	US DEPARTMENT OF AGRICULTURE SOIL CONSERVATION SERVICE INDIANA	Exhibit <b>C-3</b>
--	--	-----------------------



LOT GRADING - TYPE B

LOT GRADING - TYPE B



LOT GRADING - TYPE B

EXAMPLE: BLOCK GRADING TYPE 4  
Valley Along Rear Lot Lines

